

Barber Mill

1910-ish.....





Barber Valley NA Meeting Agenda

13 September 2018 ~ Mill District Clubhouse

- Neighborhood Investment Program – Heather Stegner, BVNA Board
- Firewise - Patrick Wilder (Spring Creek neighbor)
- Transportation - Celeste Miller (BVNA Board)
 - Transit – Route 1, ACHD inputs/priorities,
- Development Applications - John Mooney (BVNA Board)
 - Finis Terra, Self Storage, Parkcenter Opening, Harris Ranch,
- Trails Update – Steve Moore (BVNA Board)
 - Tram Trail – Pheasant Heights – East Valley – Finis Terra – WMA Reminder
- Break
- BVNA Board Meeting
 - Wayfinding Contract Status
 - Transportation suspense to the City
 - Board Vacancy - Election



Neighborhood Investment Program

Heather Stegner, BVNA Board


Neighborhood Signs

We proposed tri-pod signs at the four primary entrances to the neighborhood:

- 1) Parkcenter Bridge, 2) Eckert Bridge, 3) Warm Springs and the 1st roundabout after Parkcenter, and
- 4) Eckert and Warm Springs.

We will look at fund to see if we can add one at the Fire Station roundabout – for traffic entering from around the Mesa.

- Foothills
- Trails
- Wildlife (deer, Canada goose, rabbits)
- Bikes
- Theater/Shakespeare
- Others to add?





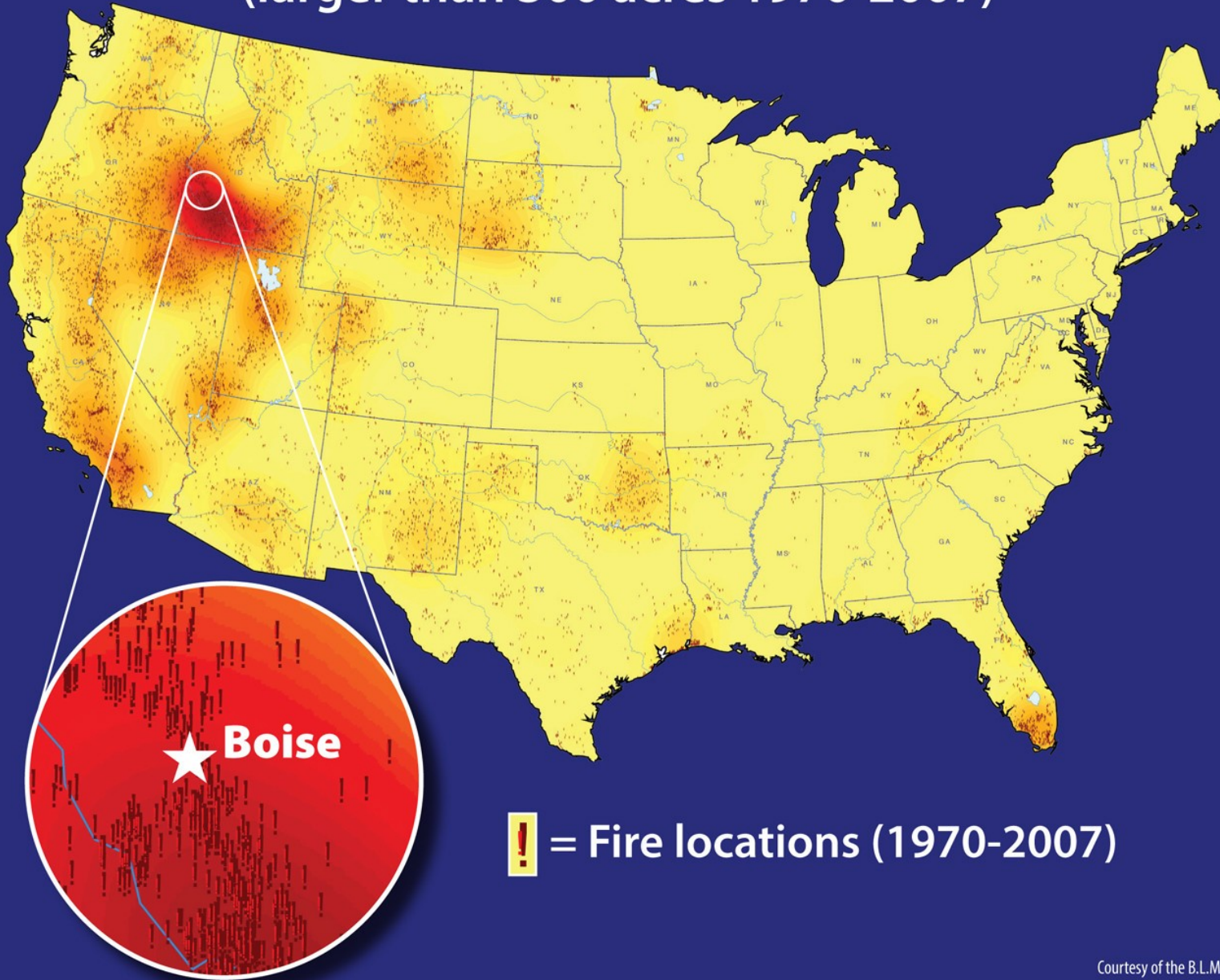
FY20 Neighborhood Investment Program

- Warm Springs Right of Way Landscaping
- Ramaker Parcel amenities
- Wayfinding/Signage next steps
- Warm Springs Corridor Plan (Eckert to Hwy21)
- Firewise Education Program

FY20 NIP Timeline	
Applications accepted	Nov. 1-January 31, 2019
FY20 Funding Announced	July 2019
FY20 Funding Available	October 2019

HISTORICAL FIRE LOCATIONS

(larger than 300 acres 1970-2007)



BVNA
Firewise

Patrick Wilder, Spring Creek
Committee Lead



Firewise Status

- Patrick Wilder is a Spring Creek neighbor who has volunteered to tackle this critical project
- We welcome and would greatly appreciate more neighbor volunteers to help coordinate a Barber Valley-wide Firewise effort
 - If you're new to the neighborhood, the 2016 Table Rock fire was a great motivator
 - **If you were here for the 2016 Table Rock fire.....you know how vulnerable we are living here in the Barber Valley adjacent to the Boise River Wildlife Management Area**
- We are considering a Neighborhood Investment Program grant submission
 - Objective: fund BVNA education program
- Ongoing coordination with various local stakeholders
 - Primary interface with the Warm Springs Mesa NA Firewise Chairman (Tom Burns)
 - WSMNA was awarded a NIP grant this year for a neighborhood evacuation planning project
 - WSMNA Firewise: <http://www.warmspringsmesa.org/firewise-new-7-11-17>
 - Please checkout their webpage – we are following their solid leadership and attempting to recreate their neighborhood program



BVNA Transport News

ACHD Budget & Priorities

John Mooney, BVNA Board



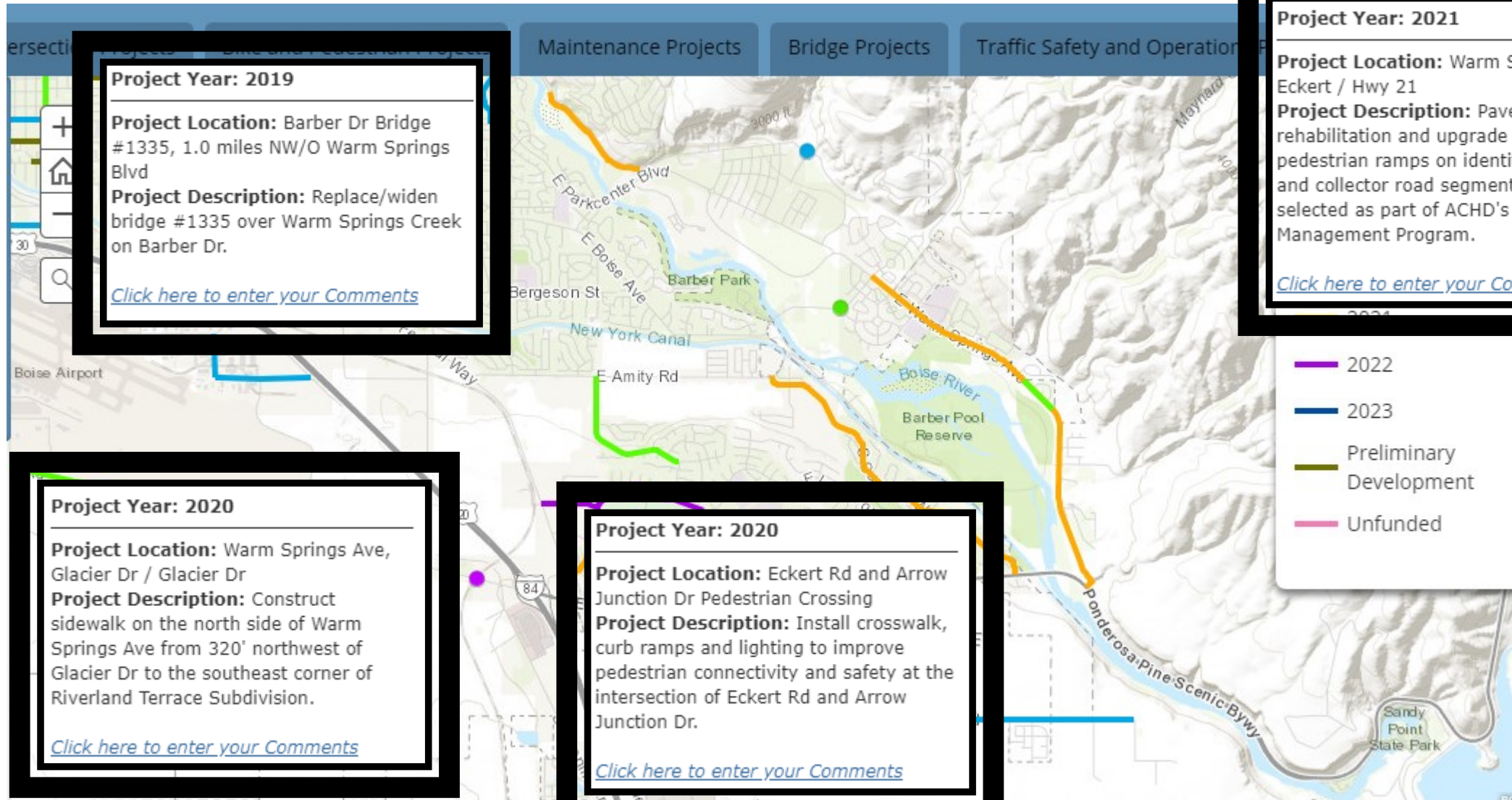
2019-2023 Integrated Five-Year Work Plan
Adoption Hearing | Sept. 26

- 26 September at 6pm – ACHD Auditorium, 3775 Adams St, Garden City
- ACHD commissioners will consider adoption of the FY2019-2023 Integrated Five-Year Work Plan (IFYWP)
 - The IFYWP is the short-term capital project plan that details all road and intersection widening projects, bike and pedestrian projects, bridges and maintenance work, and when this work is expected to occur.
- Proposed \$851M plan composed of 338 projects/programs
 - You may testify at the hearing or send your thoughts to projects@achdidaho.org
 - Questions to Ryan Head, ACHD Planning Supervisor (208-387-6234)

ACHD Interactive Comments Map



<https://achd.maps.arcgis.com/apps/MapSeries/index.html?appid=7c8aa5d33c554f5181249151044201>



Project Year: 2019

Project Location: Barber Dr Bridge #1335, 1.0 miles NW/O Warm Springs Blvd
Project Description: Replace/widen bridge #1335 over Warm Springs Creek on Barber Dr.

[Click here to enter your Comments](#)

Project Year: 2021

Project Location: Warm Springs Ave, Eckert / Hwy 21
Project Description: Pavement rehabilitation and upgrade of adjacent pedestrian ramps on identified arterial and collector road segments. Projects selected as part of ACHD's Pavement Management Program.

[Click here to enter your Comments](#)

Project Year: 2020

Project Location: Warm Springs Ave, Glacier Dr / Glacier Dr
Project Description: Construct sidewalk on the north side of Warm Springs Ave from 320' northwest of Glacier Dr to the southeast corner of Riverland Terrace Subdivision.

[Click here to enter your Comments](#)

Project Year: 2020

Project Location: Eckert Rd and Arrow Junction Dr Pedestrian Crossing
Project Description: Install crosswalk, curb ramps and lighting to improve pedestrian connectivity and safety at the intersection of Eckert Rd and Arrow Junction Dr.

[Click here to enter your Comments](#)



Help...We Need to Influence the NEXT IFYWP!!!

- Next Budget Opportunity: FY2020-2024
 - Neighborhood Comments to BVNABoise@gmail.com NLT 30 Nov to meet City of Boise 12 December suspense date



City of Boise

Call for 2019 Neighborhood Association Annual ACHD Prioritized Projects List



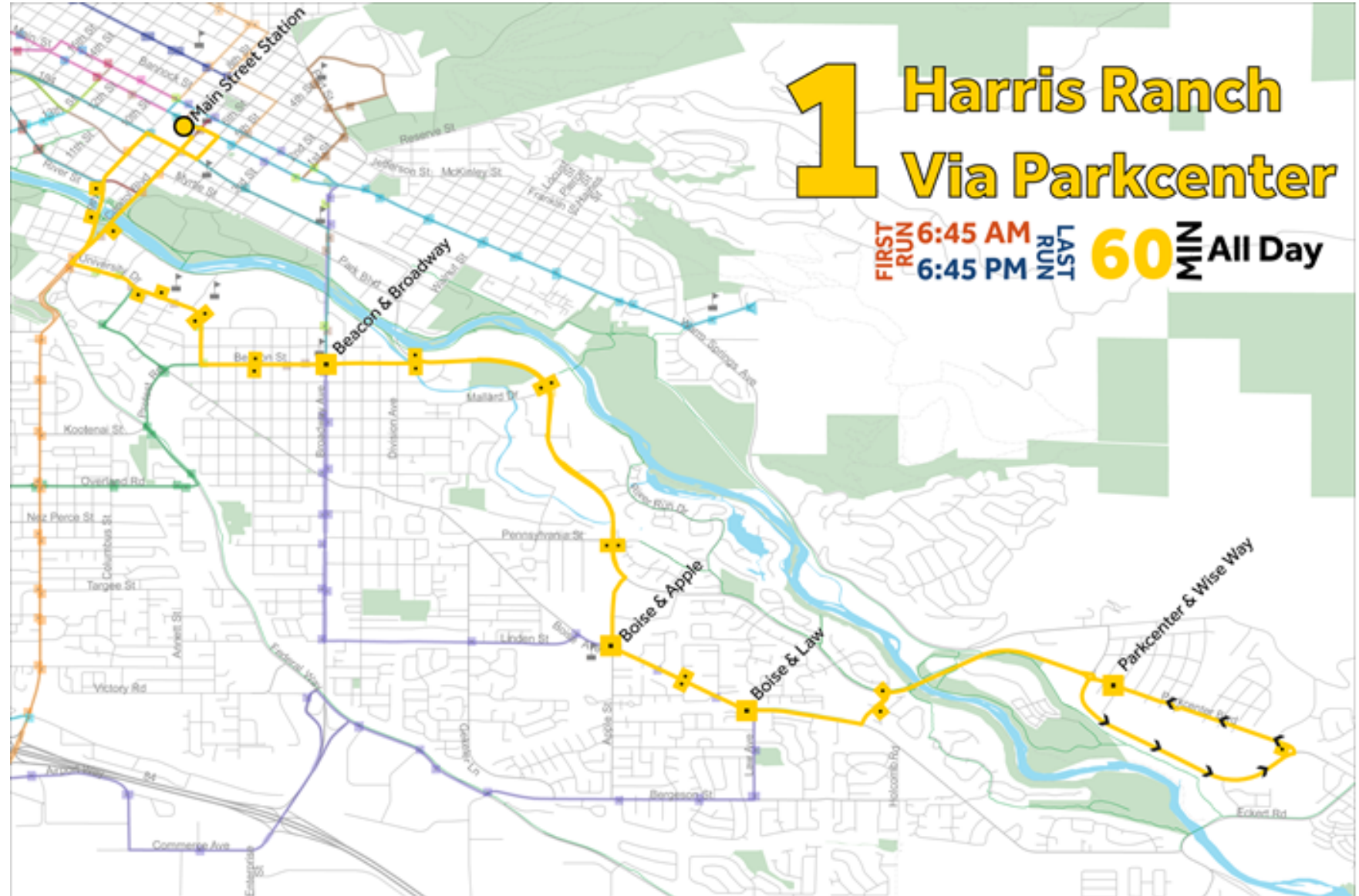
BVNA Transport News

Valley Regional Transit Proposed Route Changes

Proposed Route Change Affecting us (BVNA)



- Combines current 1 Parkcenter and 18 Harris Ranch.
- New route 18 will provide all-day service to Harris Ranch.
- Harris Ranch residents were concerned that they were losing two-way service. The one-way loop at the east end of the route along Parkcenter, Eckert, Boise Avenue, and Bown would add approximately 2 miles to the route for a rider boarding at Parkcenter & Wise Way.
 - Response: The loop at the end of the route has been shortened.





Public Comments for Valley Regional Transit

- Please provide comments online – NLT 6 October
 - Especially if you wish future expanded service beyond (east of) Harris Ranch
 - (e.g. Spring Creek, River Heights, East Valley, Brian, Terraces, Golden Dawn, Triplett Ranch)
 - <https://www.valleyregionaltransit.org/projects-plans/proposed-service-changes/>
- Or...attend public hearings on 25 September (Main Street Station) and 26 September (Happy Day Transit Center)
- BVNA inquired about extending service further down Warm Springs Ave (WSA) to serve East Junior High, Riverstone, and the Shakespeare Festival.
 - Or, adding a new route that would loop to Hwy21 and back down Surprise Valley



Development Applications

John Mooney, BVNA Board



Pheasant Heights



BVNA-influenced Conditions of Approval


4. The Development Agreement shall include language to allow for an easement for a future trail connection on Lot 11 which shall be granted to adjacent properties with the alignment, construction and maintenance determined by Ridge to Rivers or another public entity and lot owner(s).
5. The Development Agreement shall include language for the development to become part of the Harris Ranch Wildlife Mitigation Association. In addition, residents shall be required to pay annual homeowner's association fees to the conservation fund in accordance with the Harris Ranch Wildlife Impact Assessment and Management Plan.

No recent activity from the applicant. This condition of approval may be what is delaying action on this application:

8. Lot 6, Block 1 shall require further review from the Boise City Public Works Hillside and the Boise City Fire Departments to be deemed buildable. Notes on Lot 6 detailing "future access road (to be built by homeowner)" shall be removed from the Final Plat.



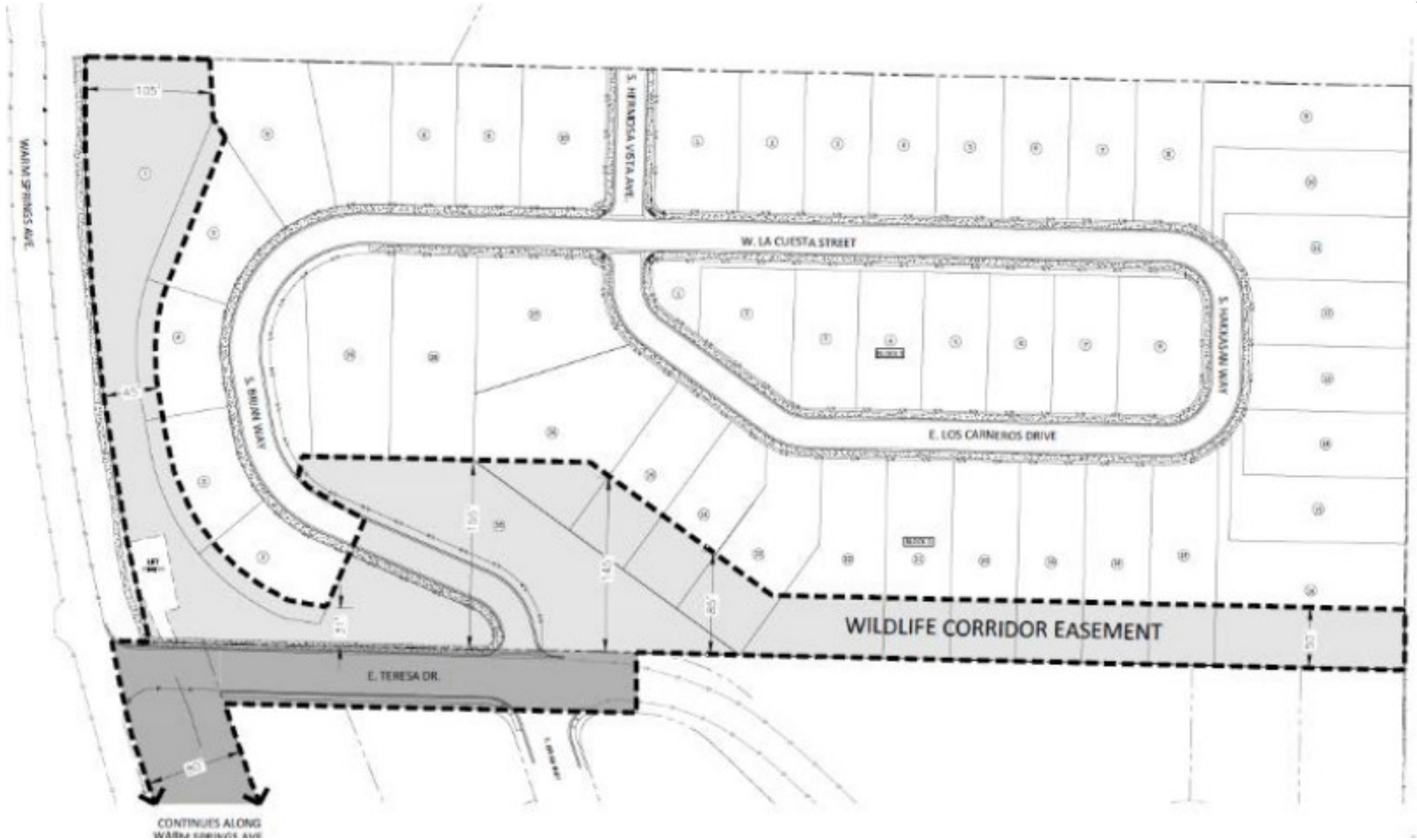
Finis Terra Status



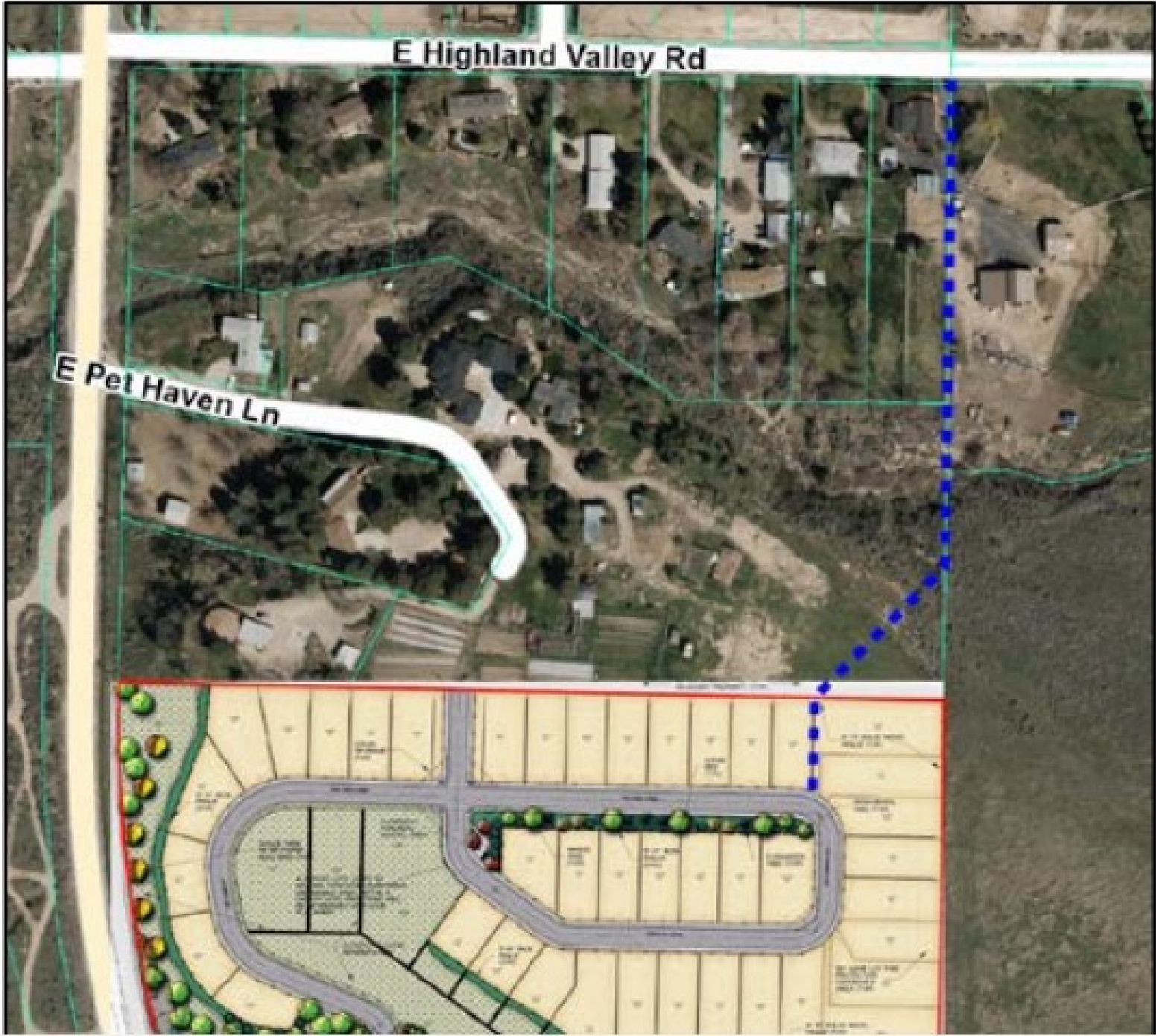


Finis Terra Status

- Planning and Zoning Commission approved on 10 September
- Applicant added what we asked for:
 1. Wildlife Corridor onsite
 2. Public trail easement



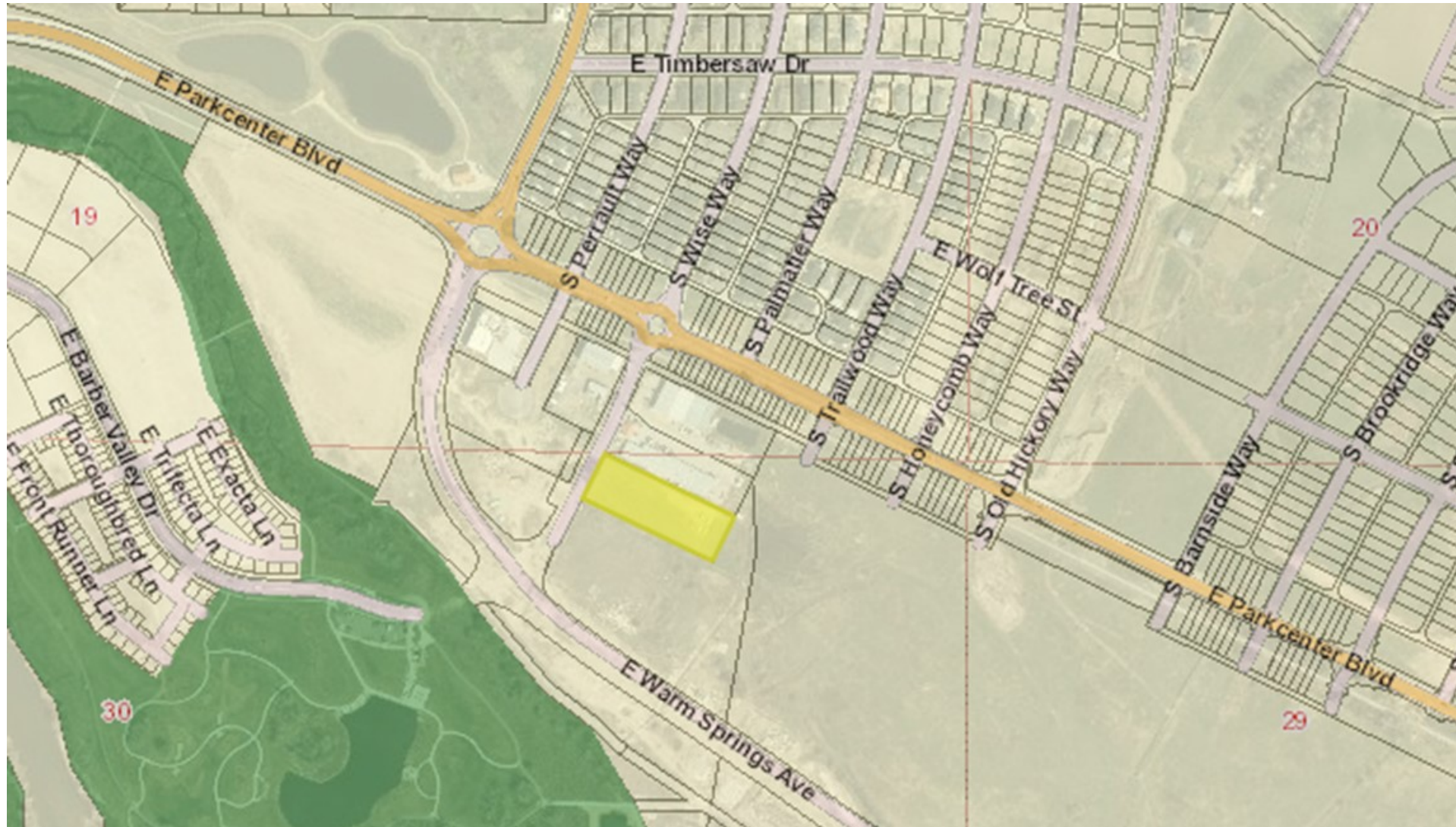
CONTINUES ALONG
WARM SPRINGS AVE



Proposed Self-Storage Facility in Harris Ranch

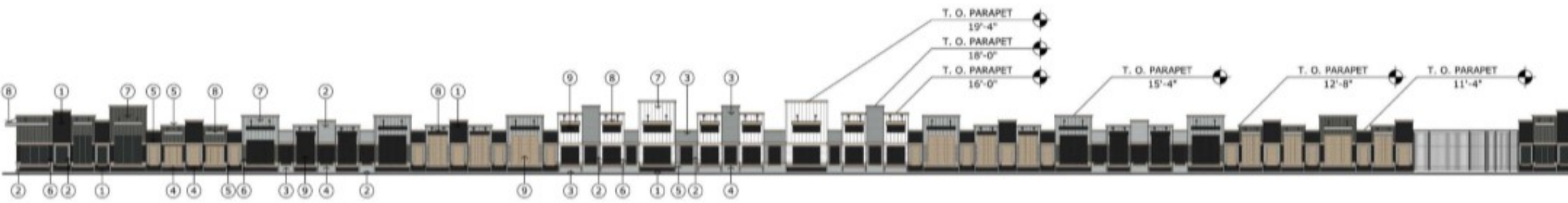
Public Meeting was held 27 August at 6pm "on-site"

Location is highlighted below in yellow: 3000 S. Wise Way



- Storage facility as currently proposed





PROPOSED SOUTH ELEVATION

SCALE: 1" = 15'-0"



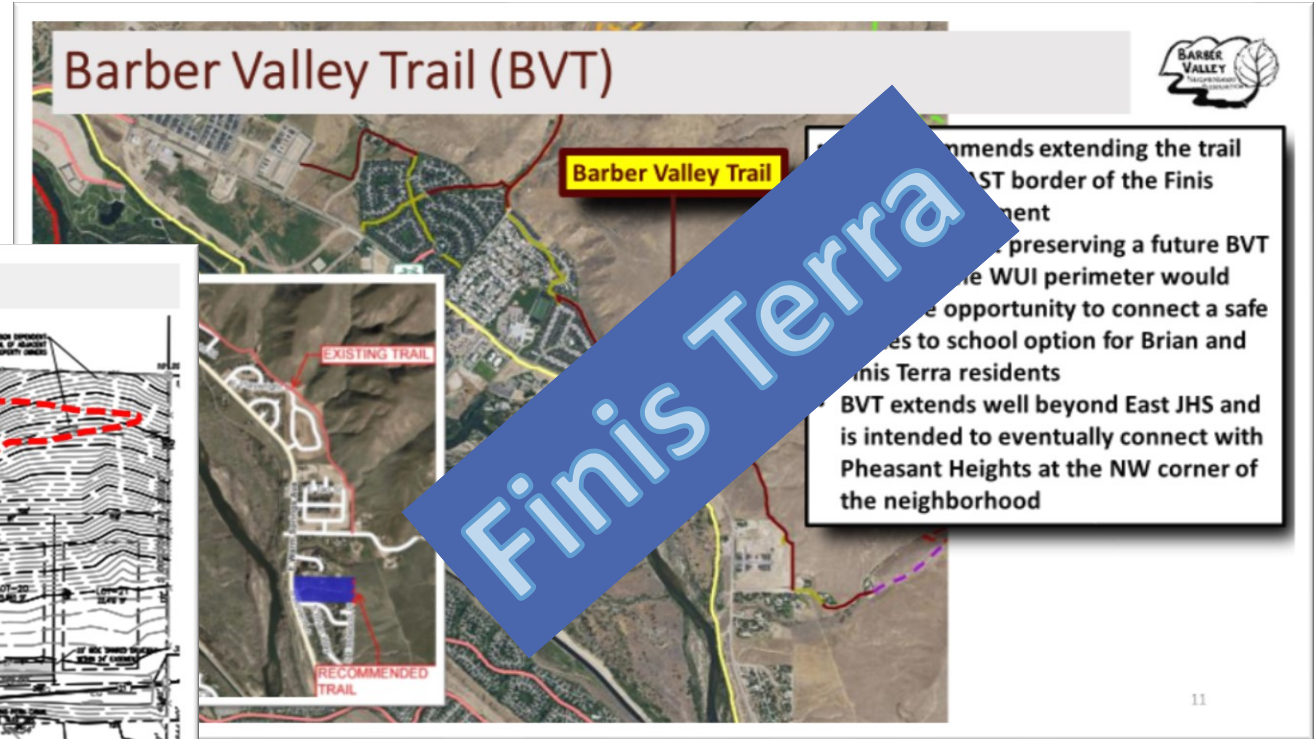
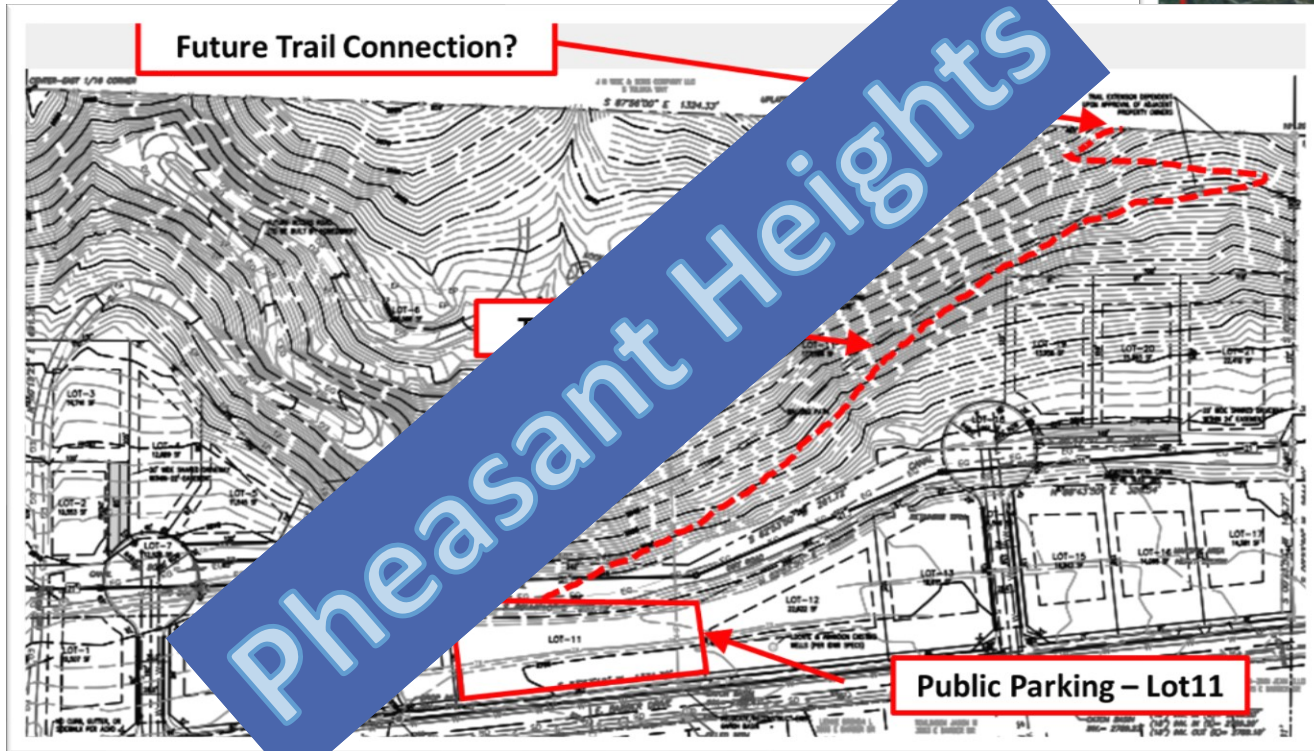
PROPOSED WEST ELEVATION



Barber Valley Trails & Paths

Steve Moore, BVNA Board

Trails Have Been a Significant Discussion For Both Pheasant Heights and Finis Terra



NOTE: The East Valley section of the Barber Valley Trail was 'repaired' in late July



Trail Notes

- Wildlife Management Area (WMA) Reminder
 - Hunting season is here/coming!
 - Be vigilant and aware that you should stay on the trails when recreating in the WMA
 - Dogs on Leash! Especially as the game returns this winter
 - Reminder – the WMA may close if the winter is extreme (happens once every 10-12 yrs)
- Tram Trail Coordination with City Parks & Recreation
 - New parking lot and trail access point adjacent to the Warm Springs golf course



Layer List

- Holcomb
- Barber Valley Neighborhood Trails ...
- Paved
- Unpaved
- Bike Routes - ACHD ...
- Bike Boulevard
- Bike Lane
- Neighborhood Bike Route
- Shared Bike Route
- Difficult Bike Route
- Bicycle Repair Stations ...
- City of Boise Managed Property ...
- ACHD_Roads ...

New Barber Valley Neighborhood Trails Map

Link to New Barber Valley Trails map:

<https://boise.maps.arcgis.com/apps/webappviewer/index.html?id=556d00efe32445a2ba01101c9ec9ffdf>



Miscellaneous Notes

- From Barber Valley Development Company (LeNir, Ltd)
 - Road closure (Park Center Blvd in Harris Ranch) will end NLT tomorrow 14 Sep
 - Council Springs Apartments – excavation has begun
 - ACHD will be building a new bridge on Harris Ranch Road slated to begin in October of this year
- Ramaker Parcel Open House (hosted by Boise Parks and Recreation Department)
 - **19 September at 5pm in the Library! At Bown**
 - Seeking public comments on a master plan for the 25-acre addition to open space
 - The 'Ramaker Parcel' master plan is the result of a community partnership dedicated to the CONSERVATION of wildlife, undeveloped open space in the foothills, and sweeping views of the Barber valley. It shall serve to EDUCATE visitors about the area's natural ecology, geological significance and the valley's historic settlement.
 - Future amenities include: Interpretive signage, Seasonal dog on-leash trail with accompanying waste receptacles, 1-mile pedestrian trail loop with an outdoor classroom at the overlook

Board Business



- BVNA Board Vacancies
 - Previous: Phil Carrillo resignation; Stasi Bellomy volunteer to assume Brian “seat” on the BVNA Board to complete Phil’s term (expires January 2020).
 - Current: Dan Winans and Brandy Wilson resignations
 - Both Gary Veasy and Kay Nice have responded that they are willing to serve on the BVNA Board
- Past/Overdue Business.
 - The BVNA by-laws designate January as the annual meeting due to the elections of the board members (Section 2.4 and 4.3) . However, it does not establish a specific day for the annual meeting, such as the second Thursday of the month. Could BVNA amend the by-laws to designate that specific day at an upcoming meeting, per the standards in Section 7.1?